

Bridge heights:

Bridge Headway in metres (feet and inches)

Shiplake Railway	5.43 (17'10")
Sonning	4.41 (14'2")

Published headways assume standard head water level and low flow.

Lock opening times: Summer and Winter

It is anticipated that locks will be manned during the following hours but river users are advised to check with the notices displayed at each lock.

Teddington Lock: 24 hour attendance

For all other locks (except Blake's Lock) see below:

Jan - Mar	9.15 - 16.00*
April	9.00 - 17.30
May	9.00 - 18.30
June - August	9.00 - 19.00
Sept	9.00 - 18.00**
Oct	9.00 - 17.00
Nov - Dec	9.15 - 16.00

* When Easter falls in March: 9.00 – 17.30
 Good Friday to Easter Monday inclusive

** 9.00 – 18.30 Saturday and Sunday

Note: Individual locks may be found closed to traffic on weekday mornings between 7.00 – 9.00 for cleaning

This leaflet is designed to help you make the most of your time on the river. The services and facilities included are not comprehensive but are based on the local knowledge of lock keepers and river staff who are helping visitors every day.

The Agency has made every attempt to check the accuracy of the data, but suggests you confirm details before setting out. Inclusion of facilities does not imply recommendation. Hotels and B&Bs mentioned are graded under the national quality scheme.

If you have suggestions that would help river users for future editions, please contact us on **0118 953 5561**.

The Environment Agency is the navigation authority for the non-tidal River Thames. It licences all craft, keeps the channel clear and safe, maintains locks and facilities, and promotes the river for leisure and boating. Please call **0118 953 5650** for registration information. Also see www.visitthames.co.uk or call **0845 601 5336** (local rates) for copies of the River Thames User's Guide and River Thames: Hiring a Boat. Nationally, the Environment Agency manages water quality, flood defence, conservation and fisheries on 30,000kms of waterways in England and Wales. For more information see www.environment-agency.gov.uk

REGIONAL OFFICE
 Environment Agency
 Kings Meadow House
 Kings Meadow Road
 Reading, Berkshire RG1 8DQ
 Tel: 0118 953 5000
 Fax: 0118 950 0388

**ENVIRONMENT AGENCY
 GENERAL ENQUIRY LINE**

0845 9 333 111

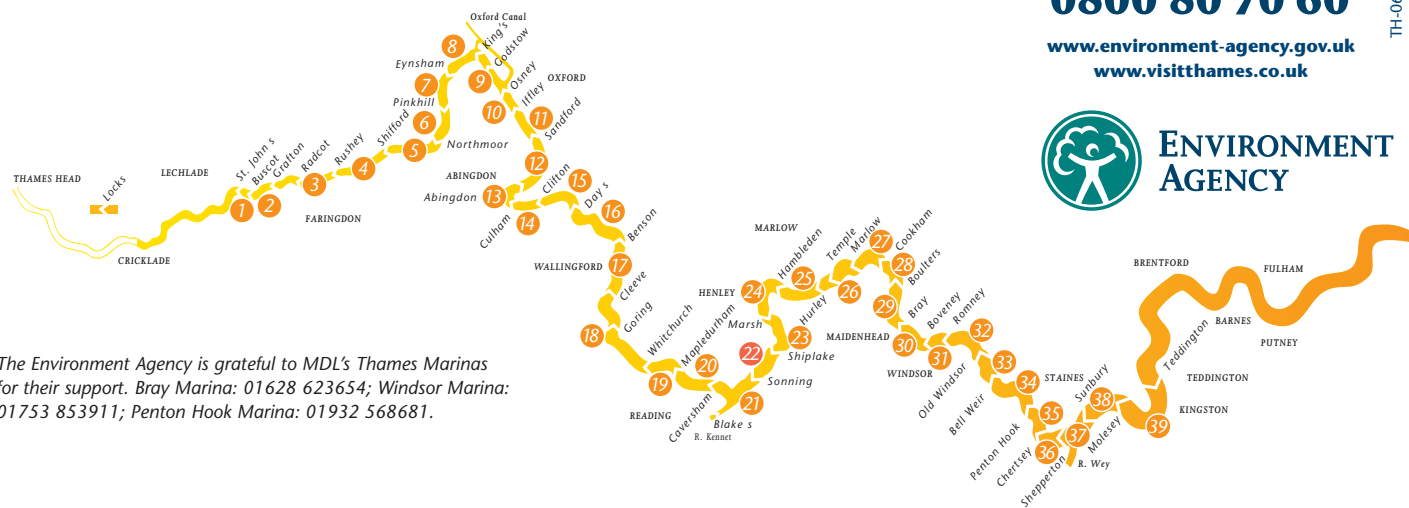
**ENVIRONMENT AGENCY
 FLOODLINE**

0845 988 1188

**ENVIRONMENT AGENCY
 EMERGENCY HOTLINE**

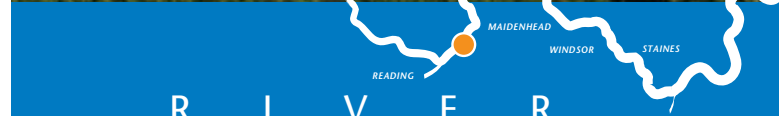

0800 80 70 60

www.environment-agency.gov.uk
www.visitthames.co.uk



The Environment Agency is grateful to MDL's Thames Marinas for their support. Bray Marina: 01628 623654; Windsor Marina: 01753 853911; Penton Hook Marina: 01932 568681.

TH-06/03-2k-D-BHGU Printed on CyclusPrint Designed by Black Pearl Consultancy Ltd



R I V E R
Thames
 out and
 about guides

the Thames your river for life



- Mooring long stay
- Water supply
- Hotel/B&B
- Mooring short stay
- Refuse disposal
- Restaurant
- Mooring free of charge (maximum 24 hours)
- Hospital with casualty
- Parking
- Slipway
- Railway station
- Shop
- Pump-out
- Toilets
- Telephone
- Power
- Toilets male
- Locks
- Elsan
- Toilets female
- Water: cold
- Pub

Marina:
Willow Marina, 0118 940 1141

- Boatyards:**
- 1 **Bushell Marine Services Ltd**, boatbuilders, sales, repairs and restorations, marine engineers, diesel, fuel, 0118 940 2161
 - 2 **Val Wyatt Marine Sales Ltd**, boat repairs, spares, diesel, petrol, Calor Gas, groceries, moorings, 0118 940 3211/3836
 - 3 **Aquatic Marine**, marine engine service and repairs, 04831 196 469
 - 4 **PH Marine**, sales, service, parts and accessories, repairs, 0118 940 4419

Boat hire:
Cruise and Dine Ltd, party hire and catering on the 'MV Waterman', an all weather luxury cruiser, 0118 940 2162

Police: Nearest, Reading, 0118 932 5500

Hospital: Nearest, Royal Berkshire Hospital, 0118 987 5111

Tourist information office: Henley, 01491 578 034
Reading, 0118 956 6226

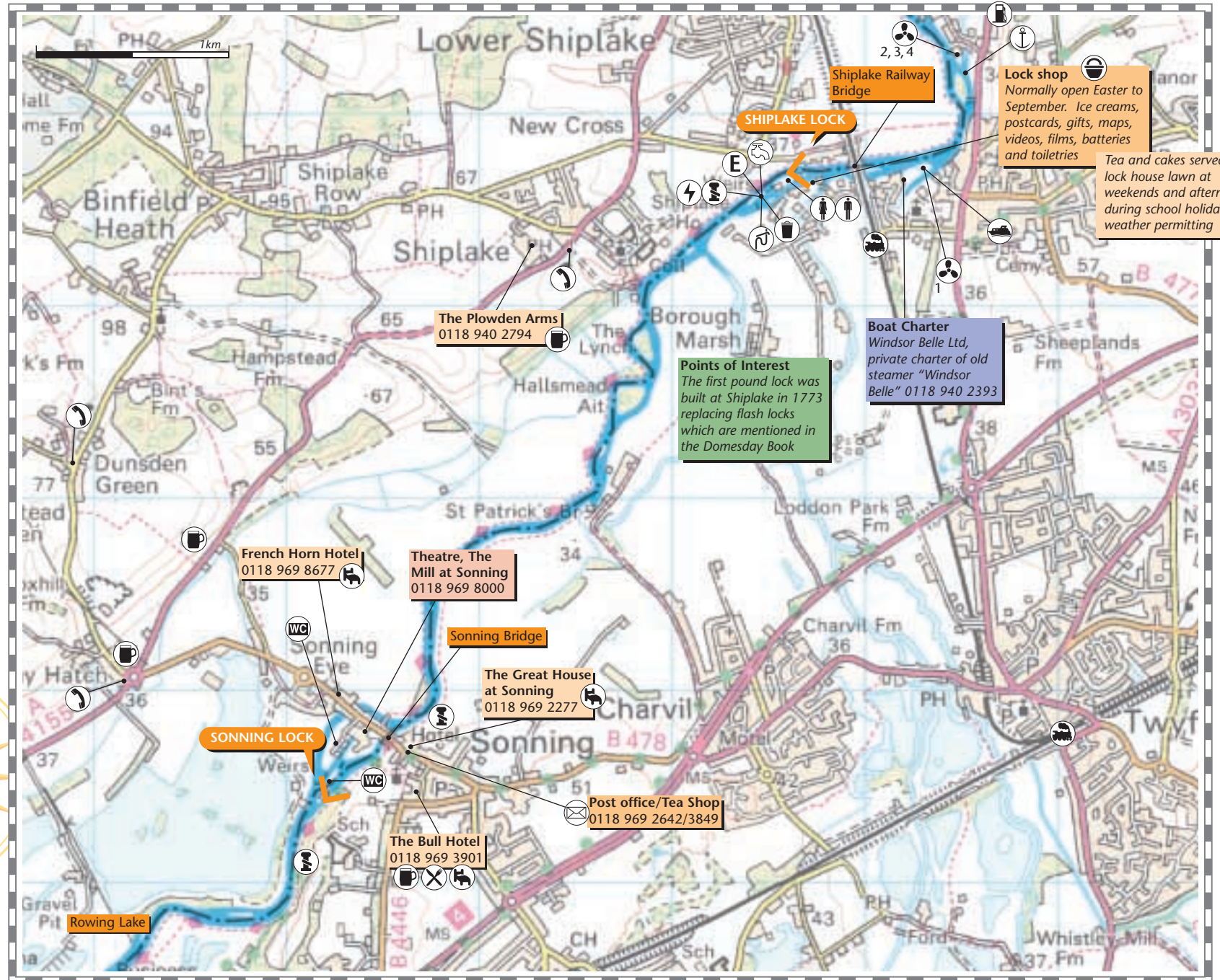
Rail enquiries: 08457 48 49 50

Bus enquiries: Chiltern Buses, 01491 680 354

Taxi: Sonning, 0118 944 2222

Swan rescue: 01753 859 397

Please note that the businesses included in this leaflet are a sample of businesses within two kms of the river and do not represent an exhaustive list.



This map is reproduced from the OS map by the Environment Agency with the permission of the Controller of Her Majesty's Stationery Office, Crown Copyright. Unauthorised reproduction infringes Crown Copyright and may lead to prosecution or civil proceedings: Licence Number 100026380