

Bridge heights:

Bridge	Headway in metres (feet and inches)
Runnymede	7.01 (23'0")
Staines	6.02 (19'9")
Staines, Under Key Stone	5.94 (19'6")
Staines Railway	6.40 (21'0")

Published headways assume standard head water level and low flow.

Lock opening times: Summer and Winter

It is anticipated that locks will be manned during the following hours but river users are advised to check with the notices displayed at each lock.

Teddington Lock: 24 hour attendance

For all other locks (except Blake's Lock) see below:

Jan - Mar	9.15 - 16.00*
April	9.00 - 17.30
May	9.00 - 18.30
June - August	9.00 - 19.00
Sept	9.00 - 18.00**
Oct	9.00 - 17.00
Nov - Dec	9.15 - 16.00

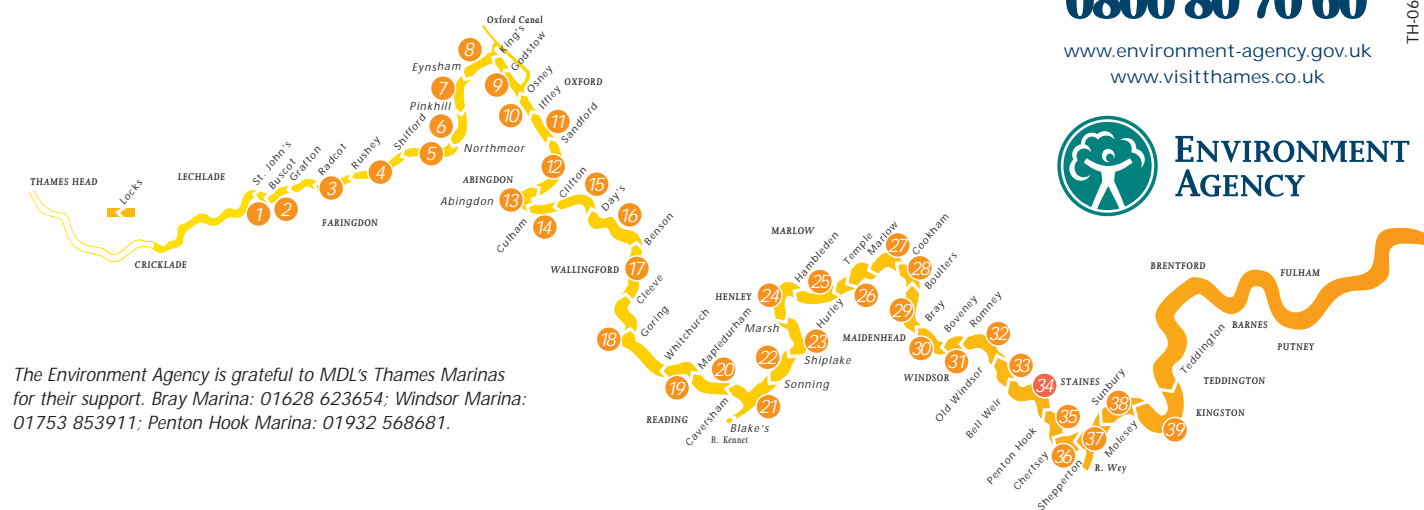
* When Easter falls in March: 9.00 - 17.30

Good Friday to Easter Monday inclusive

** 9.00 - 18.30 Saturday and Sunday

Note: Individual locks may be found closed to traffic on weekday mornings between 7.00 - 9.00 for cleaning

Fishing downstream of Staines is available to the public where ever there is lawful public access. A valid Environment Agency rod licence is also required. Please be aware that any river based activity is done so at your own risk.



The Environment Agency is grateful to MDL's Thames Marinas for their support. Bray Marina: 01628 623654; Windsor Marina: 01753 853911; Penton Hook Marina: 01932 568681.

This leaflet is designed to help you make the most of your time on the river. The services and facilities included are not comprehensive but are based on the local knowledge of lock keepers and river staff who are helping visitors every day.

The Agency has made every attempt to check the accuracy of the data, but suggests you confirm details before setting out. Inclusion of facilities does not imply recommendation. Hotels and B&Bs mentioned are graded under the national quality scheme.

If you have suggestions that would help river users for future editions, please contact us on 0118 953 5561.

The Environment Agency is the navigation authority for the non-tidal River Thames. It licences all craft, keeps the channel clear and safe, maintains locks and facilities, and promotes the river for leisure and boating. Please call 0118 953 5650 for registration information. Also see www.visitthames.co.uk or call 0845 601 5336 (local rates) for copies of the River Thames User's Guide and River Thames: Hiring a Boat. Nationally, the Environment Agency manages water quality, flood defence, conservation and fisheries on 30,000kms of waterways in England and Wales. For more information see www.environment-agency.gov.uk

REGIONAL OFFICE
 Environment Agency
 Kings Meadow House
 Kings Meadow Road
 Reading, Berkshire RG1 8DQ
 Tel: 0118 953 5000
 Fax: 0118 950 0388

**ENVIRONMENT AGENCY
 GENERAL ENQUIRY LINE**
0845 9 333 111

**ENVIRONMENT AGENCY
 FLOODLINE**
0845 988 1188

**ENVIRONMENT AGENCY
 EMERGENCY HOTLINE**
0800 80 70 60

www.environment-agency.gov.uk
www.visitthames.co.uk



TH-06/04-2k-D-BHHG Printed on Revive Matt Designed by Black Pearl Consultancy Ltd

map 34

R I V E R

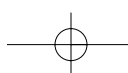
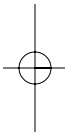
Thames

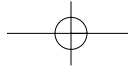
out and about guides

the Thames your river for life

ENVIRONMENT AGENCY

A ring binder containing the complete set of River Thames Guides is available for £12.50+pp by calling 0845 601 5336





1km 1m

- | | | |
|---|-------------|--------------------|
| Hospital with casualty | Restaurant | Sports centre |
| Pump-out | Pub | Shop |
| Refuse disposal | Hotel/B&B | Launderette |
| Mooring free of charge (maximum 24 hours) | Fuel | Playground |
| Toilets | Slipway | Elsan |
| Water (hose) | Parking | Level access route |
| Water (container) | Supermarket | Lock |
| Post office | Picnic site | |

Marina:

- 1 Penton Hook Marina**, permanent and visitor moorings, fuel, slipway, water, refuse, elsan, pumpout, toilets, electric, car park, 01932 568 681
- 2 Donzi Powerboats (UK) Ltd**, boat sales, 01932 566 300
- 3 Penton Hook Marine Sales Ltd**, boat sales, finance and insurance, 01932 570 055

Boat hire:

Charter International (UK) Ltd, weekly and time share narrow boat hire, 01244 679 123

Police:

- 1 Egham Police Station**, 01932 845 544
- 2 Staines Police Station**, 01784 450 261

Hospital: St Peter's Hospital, Chertsey, 01932 722 321

Tourist Information: Windsor, 01753 743 900.
Other local tourism information can also be found on www.spelthorne.gov.uk and www.runnymede.gov.uk (under leisure). Visitor information can also be collected at Thorpe Park.

Rail Enquiries: 08457 48 49 50

Bus Enquiries:
Tellings Golden Miller, 01932 340 617

Taxi:
1 Gemini Cars (Egham) Ltd, 01784 432 468
2 C P Radio Cars, 01784 458 338

Swan rescue: 01784 431 667

Please note that the businesses included in this leaflet are a sample of businesses within two kms of the river and do not represent an exhaustive list.



This map is reproduced from the OS map by the Environment Agency with the permission of the Controller of Her Majesty's Stationery Office, Crown Copyright. Unauthorised reproduction infringes Crown Copyright and may lead to prosecution or civil proceedings. Licence Number 100026380

