

# MAIDENHEAD – RAY MILL ISLAND

**DISTANCE:** 0.3 miles (500m)

of paths on island

**SLOPE:** Any steeper than

1:12 are marked

**CROSS SLOPE:** Maximum

1:7 for 1m

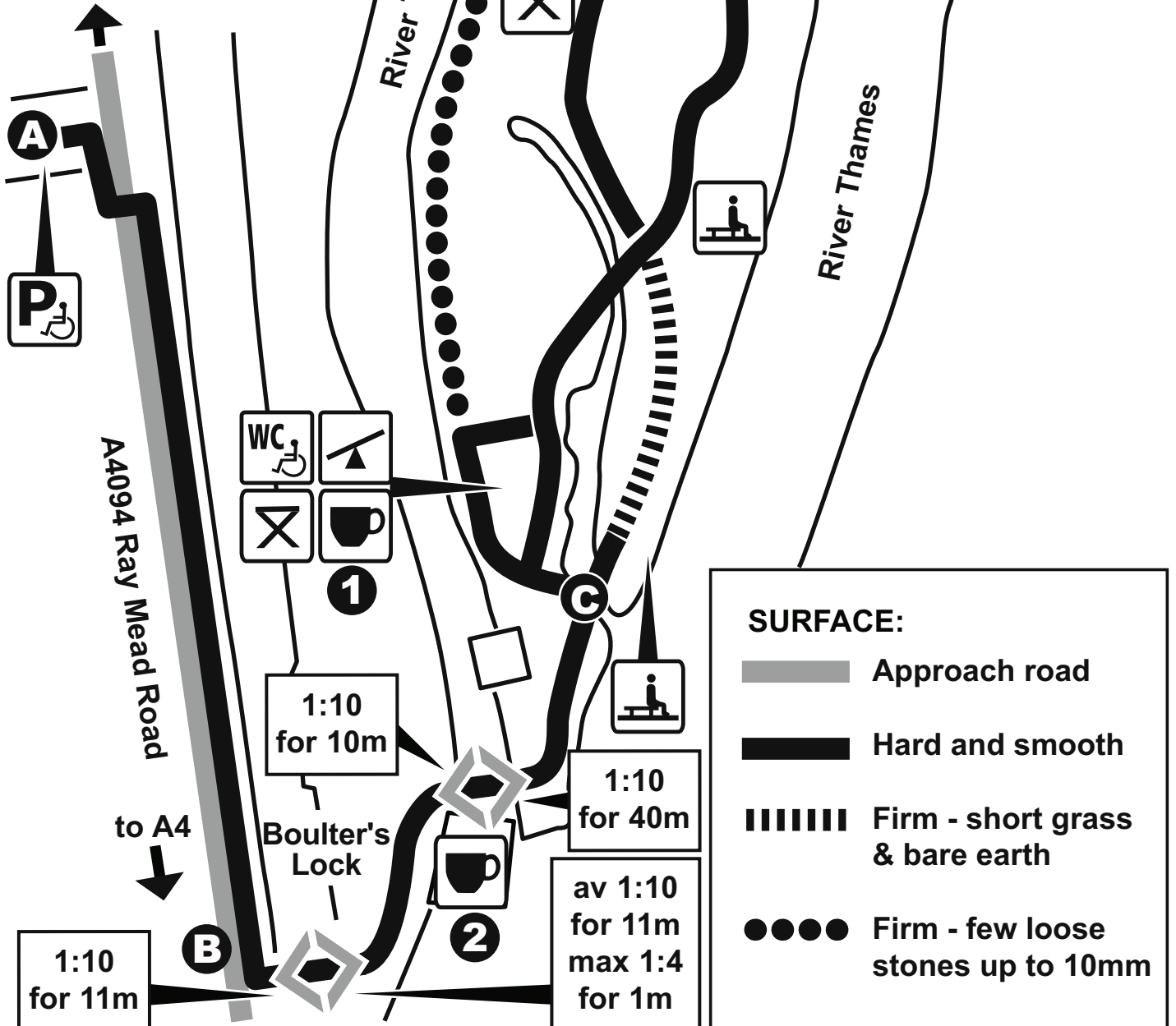
**WIDTH:** Paths mostly more

than 1.5m wide with level





grass to side

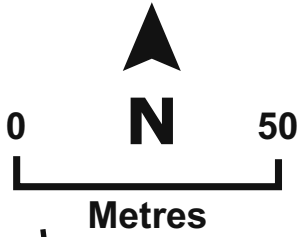
A range of paths around this delightful, peaceful, wooded island in the middle of the River Thames.

to Cookham



**SURFACE:**

-  Approach road
-  Hard and smooth
-  Firm - short grass & bare earth
-  Firm - few loose stones up to 10mm



WC   
  
**1**

1:10 for 10m

Boulter's Lock  
  
**2**

1:10 for 40m

av 1:10 for 11m  
 max 1:4 for 1m

1:11 for 4m

1:10 for 3m

av 1:13 for 5m  
 max 1:7

1:10 for 11m

**B**

**G**

**A**  
  


A4094 Ray Mead Road

to A4

River Thames

River Thames

Aviary

weir

# HOW TO GET TO RAY MILL ISLAND

MAP: OS Landranger 175, grid ref SU902825

**ROAD:** Go to [www.gridref.org.uk](http://www.gridref.org.uk) – insert grid ref above and click ‘find a place’. Heading east through Maidenhead on A4, turn left at 4th roundabout onto the A4094, Ray Mead Road, signed to Cookham. The free car park is on left after 0.8 miles.

## NEAREST FACILITIES:



(RADAR key)  
on Island



1. Snack hut on Island (open summer and occasionally other times).

2. Boulter’s Restaurant and Bar on Island 01628 621291 – has accessible toilet

	Accessible car parking - 2 designated bays. Hard and smooth		Play area		Picnic Area
	Slope - points downhill		Rest area		Accessible toilets
	Cross slope		Refreshments		

## ROUTE DESCRIPTION

- A** Cross road, turn right and follow pavement to Lock.
- B** Turn left over two river bridges onto Ray Mill Island to C.
- C** From here there is a choice of routes on the island.

## POINTS OF INTEREST

Ray Mill Island is a well-managed haven surrounded by the River Thames. As well as a range of native trees and wildlife (including budgies and guinea pigs!) there’s an aviary and a play area for children. The island also provides wonderful views upstream of the weir and the wooded slopes of the Cliveden Estate.

**Thames Path**

NATIONAL TRAIL



in partnership with  
**Environment  
Agency**

